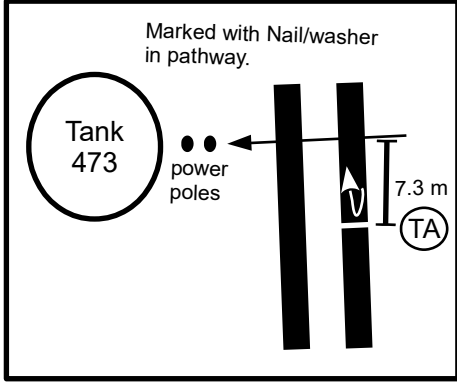
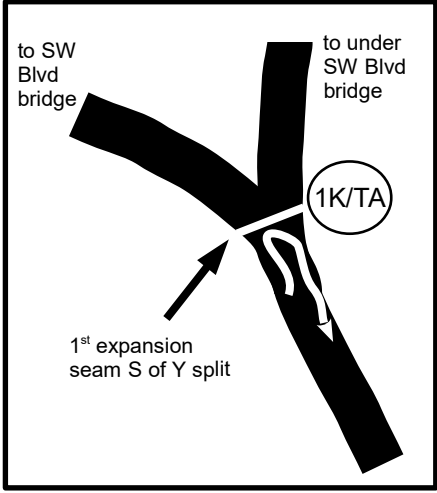
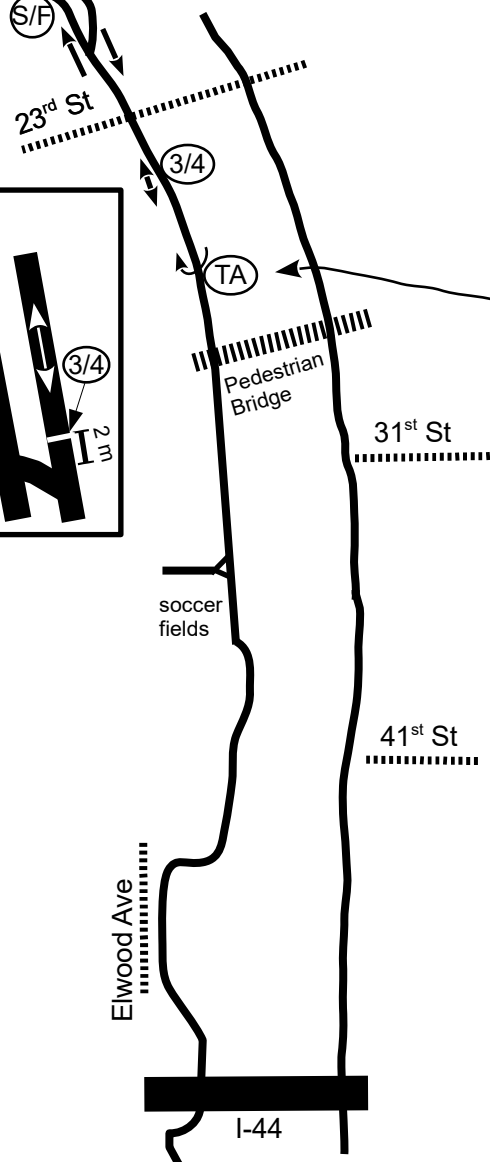
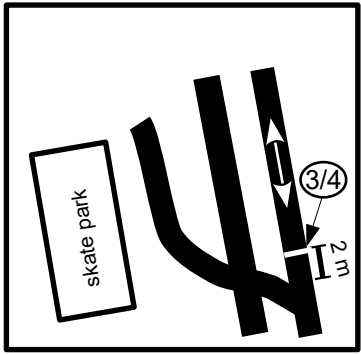

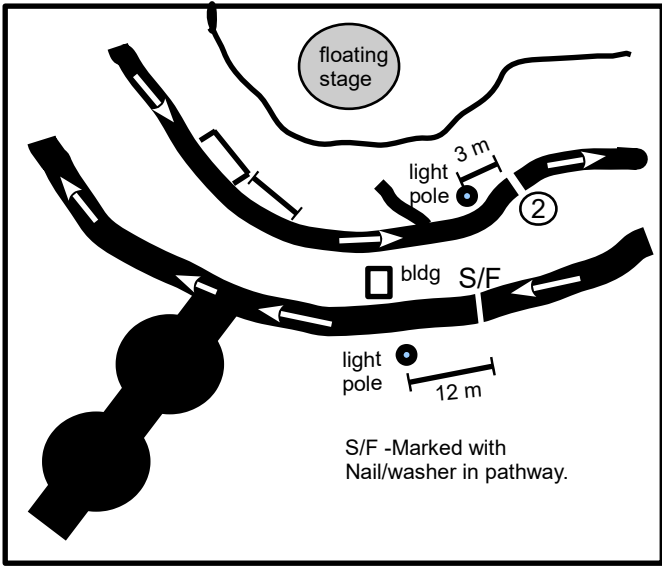


GPS coordinates are given ONLY to get close to documented locations.

S/F -36.135096° -95.998378°  
 1K/TA-36.141134° -96.005413°  
 2K -36.135368° -95.998187°  
 3K/4K-36.127884° -95.992727°  
 TA 36.123643° -95.991473°

This course follows the Shortest Possible Route (SPR) over the whole pathway. In sections where Bike and Pedestrian lanes are split, use the Pedestrian lane except the Bike lane is used leaving and approaching the Start/Finish.



River West Festival Park 5K #2  
 Tulsa, OK

USATF Certification  
 OK16015KH

Effective  
 04-14-16 to 12-31-26

Measured by Ken Hardwick 4/12/16  
 Ken@KenHardwick.com 405-820-6007